



















Sources: Glenn County; CalAtlas. Map date: March 24, 2021.

General Plan Designations

- | | | |
|--|--|--|
|  Foothill Agriculture/Forestry |  Single Family Residential |  Rural Service Center |
|  General Agriculture |  Suburban Residential |  Business Park Light Industrial |
|  Intensive Agriculture |  Multiple Family Residential |  Industrial |
|  Agricultural/Residential |  Urban Reserve |  Mixed Use |
|  Ag Transition |  Community Commercial |  Public Facilities |
|  Rural Residential |  Highway and Service Commercial |  Recreation |

COUNTY OF GLENN, CALIFORNIA
PROPOSED GENERAL PLAN MAP